
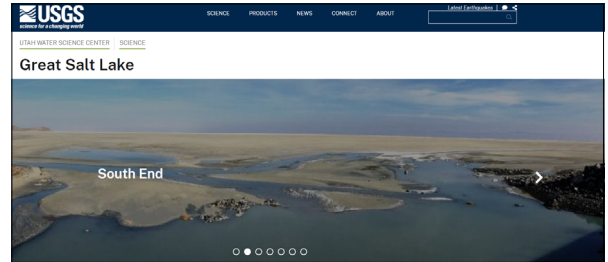


USGS Online Resources

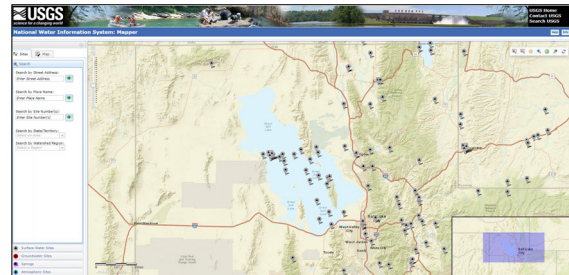
Great Salt Lake HydroMapper —
Coming soon (will be accessible at
<http://www.usgs.gov/centers/utah-water-science-center>)




USGS Utah Water Science Center
(UTWSC) —
<https://www.usgs.gov/centers/utah-water-science-center/science/great-salt-lake>



USGS NWIS Mapper (for streamflow
and water quality data) —
<https://maps.waterdata.usgs.gov/mapper/index.html>



USGS Earth Resources Observation and
Science (EROS) Center —
<https://eros.usgs.gov/image-gallery/earthshot/great-salt-lake-utah-usa>



UTWSC GSL Contacts:

Christine Rumsey: crumsey@usgs.gov

Ryan Rowland: rrowland@usgs.gov

David O'Leary: doleary@usgs.gov